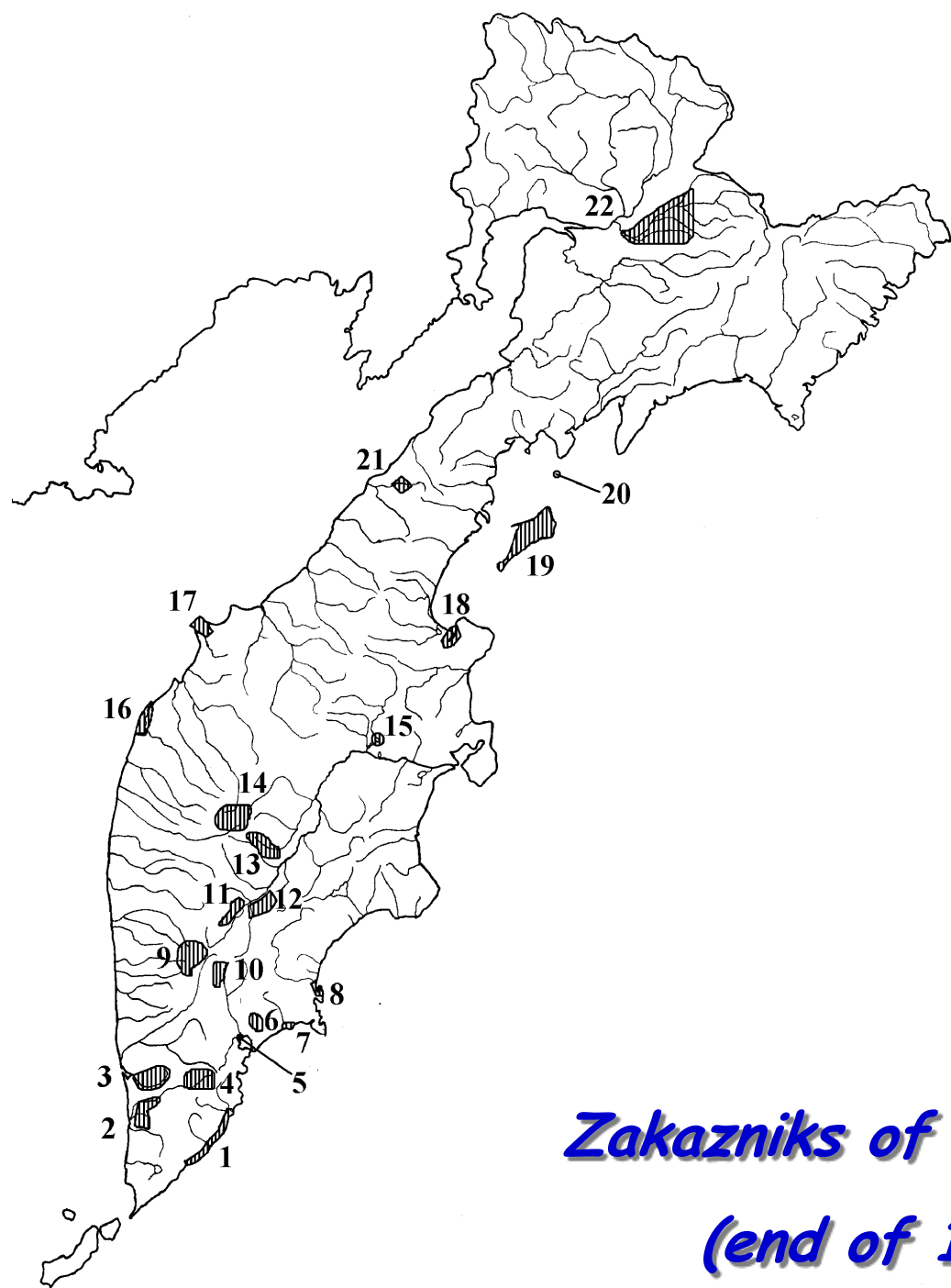


# The problems of zakazniks of Kamchatka

**N.N. Gerasimov, Yu.N. Gerasimov**

*Kamchatka Department of Pacific Institute of Geography of Far-Eastern Branch of  
Russian Academy of Science*

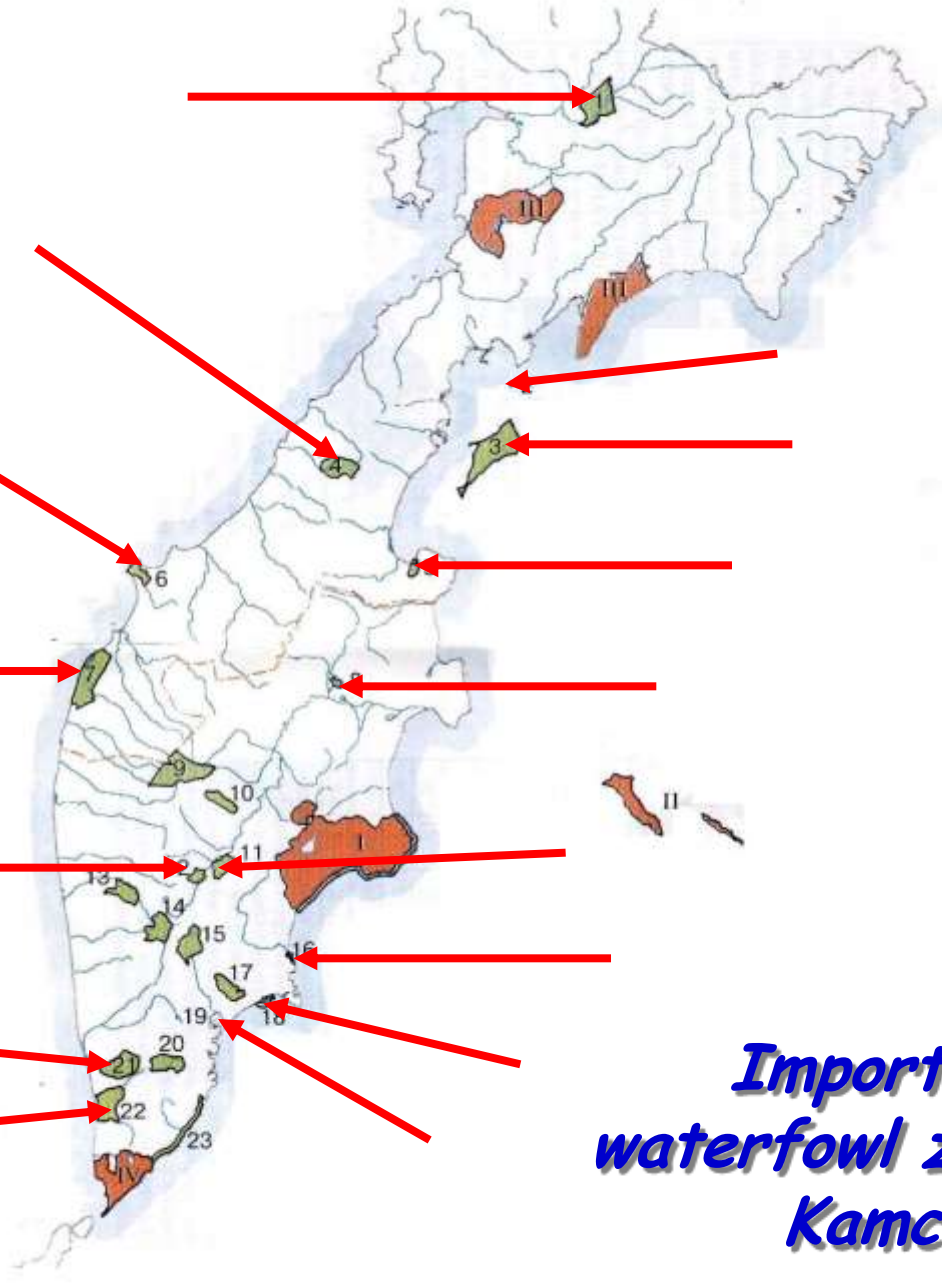




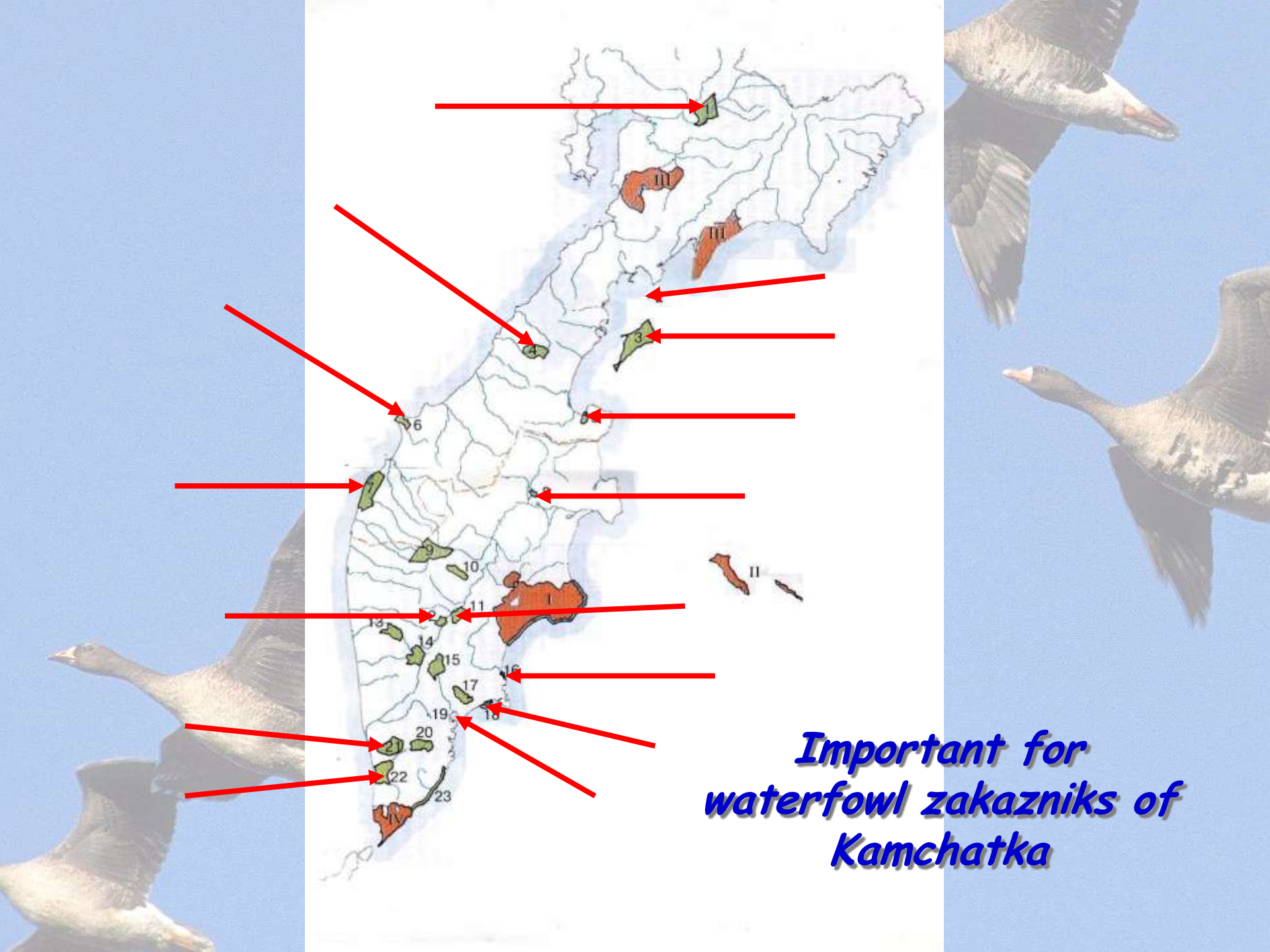
1. **Берег Чубука**
2. **Юго-западный тундровый**
3. **Река Удочка**
4. **Олений дол**
5. **Хламовитский**
6. **Три вулкана**
7. **Налычевский мыс**
8. **Жупановский лиман**
9. **Сурчиный**
10. **Тимоновский**
11. **Налычевская тундра**
12. **Бобровый**
13. **Таежный**
14. **Ичинский**
15. **Озеро Харчинское**
16. **Река Морошечная**
17. **Утхолок**
18. **Лагуна Казарок**
19. **Остров Карагинский**
20. **Остров Верхотурова**
21. **Озеро Паланское**
22. **Река Белая**

***Zakazniks of Kamchatka***  
***(end of 1990s)***

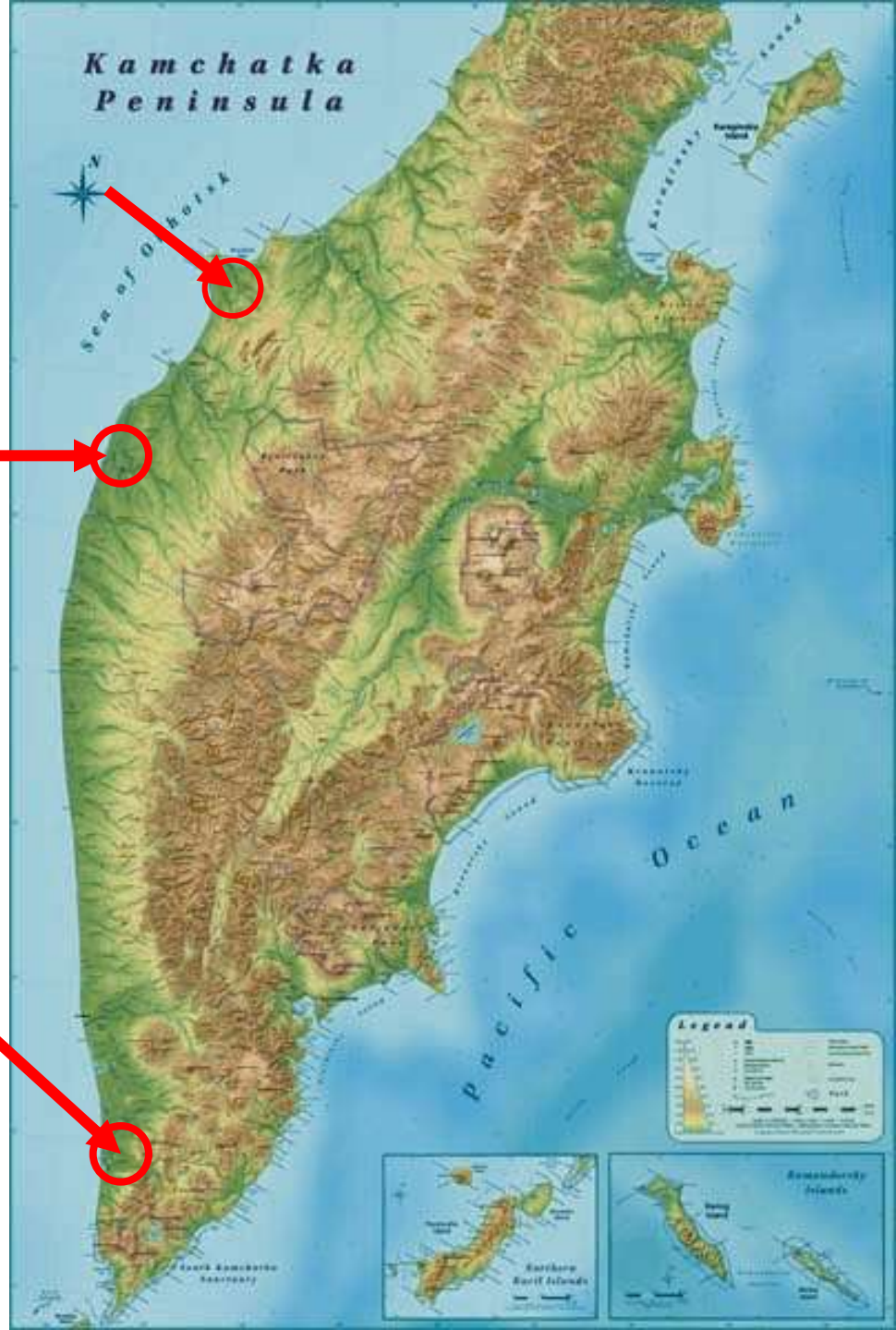




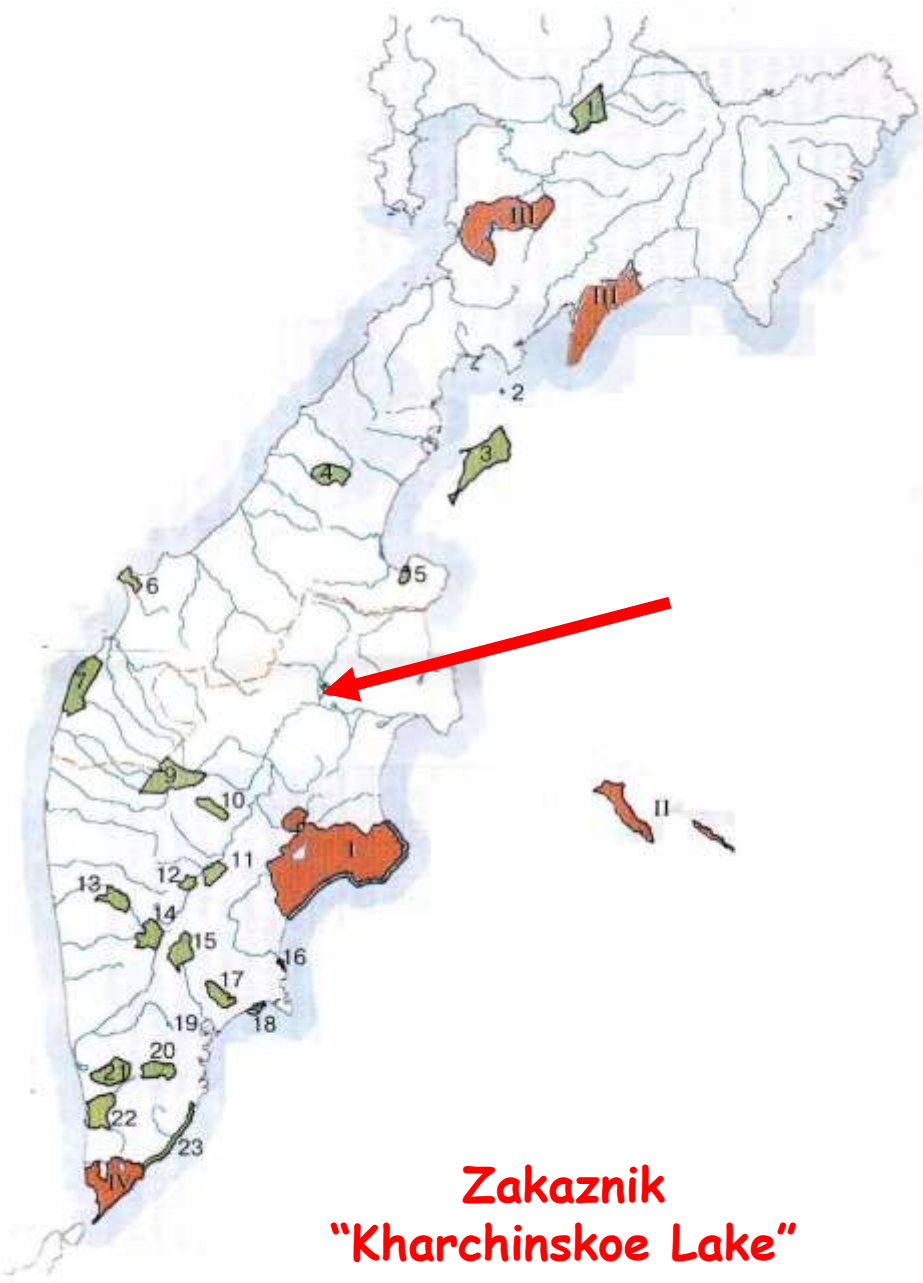
*Important for waterfowl zakazniks of Kamchatka*



***Main moulting place of Bean Geese on Kamchatka***







**Zakaznik  
"Kharchinskoe Lake"**

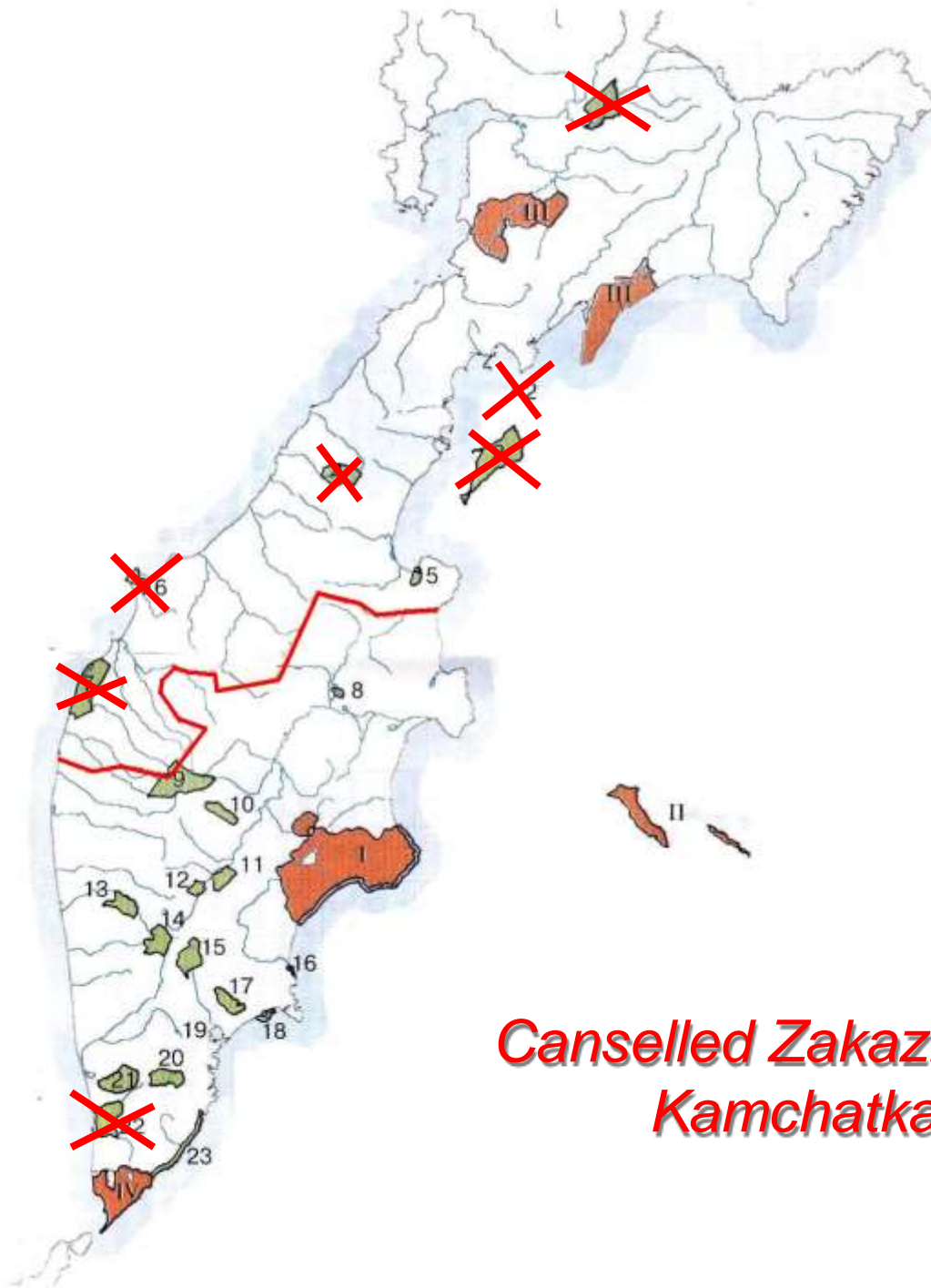


*Zakaznik  
"Karaginskiy  
Island"*



*Zakaznik "Geese  
Lagoon"*





*Cancelled Zakazniks of  
Kamchatka*

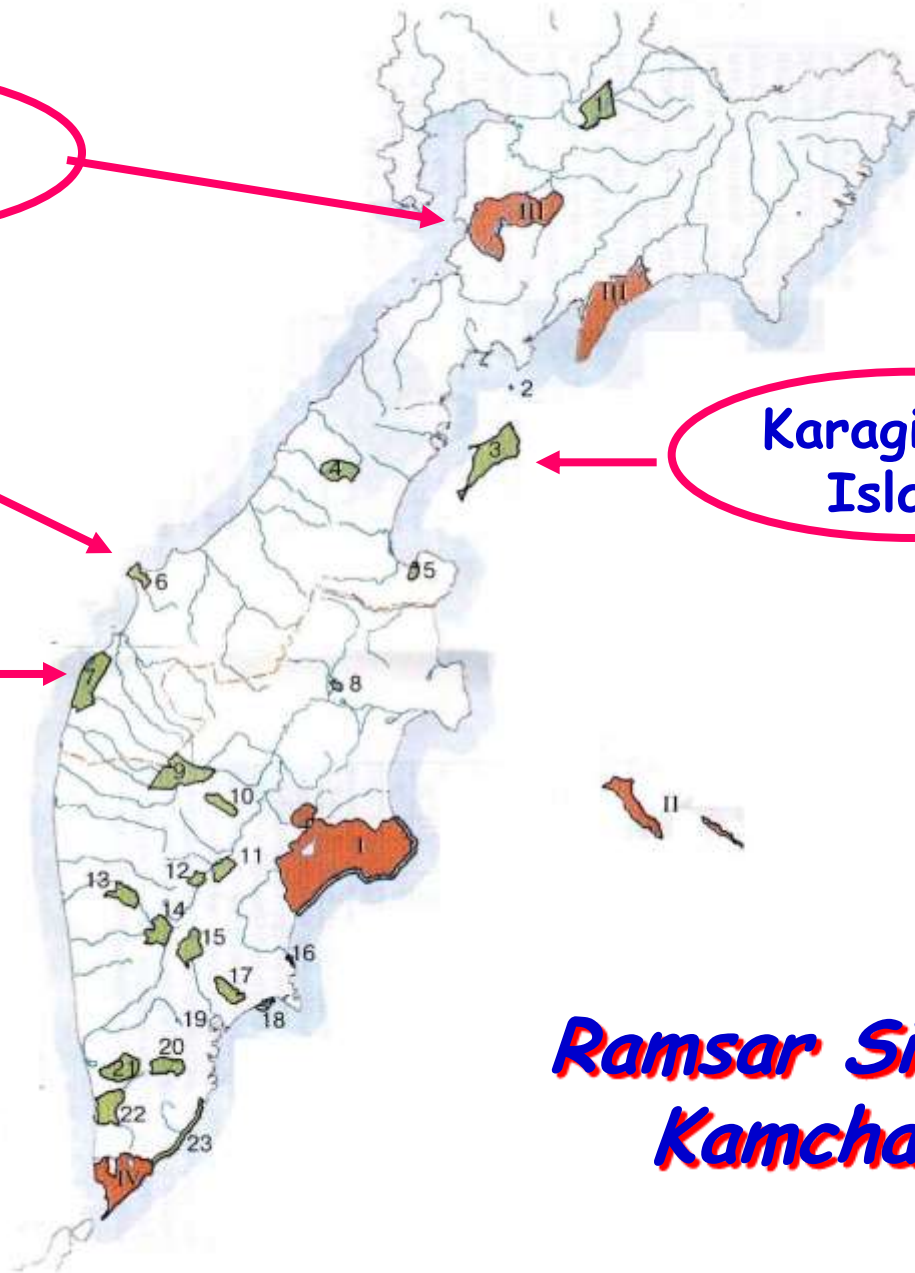


Parapol

Utkholok

Moroshechnaya River

Karaginskiy Island



***Ramsar Sites of  
Kamchatka***

*Спасибо*



*За внимание !*